






**K.S.R.M. COLLEGE OF ENGINEERING  
(UGC-AUTONOMOUS)**

Kadapa, Andhra Pradesh, India- 516 003

Approved by AICTE, New Delhi & Affiliated to JNTUA, Ananthapuramu.





An ISO 14001:2004 & 9001: 2015 Certified Institution

**CLASS ROOMS**





S.No	Classroom	Geo-tagged Image
1.	MB 302 (B.Tech II Year CSE B/S)	 <p>YSR District, Andhra Pradesh, India K.S.R.M Administration Building, KSRM Hostel Rd, Andhra Pradesh 516003, India Lat 14.477855° Long 78.785708° 22/11/21 10:21 AM</p>
2.	MB 303 (B.Tech II Year CSE A/S)	 <p>YSR District, Andhra Pradesh, India K.S.R.M Administration Building, KSRM Hostel Rd, Andhra Pradesh 516003, India Lat 14.477873° Long 78.785708° 22/11/21 10:27 AM</p>
3.	MB 312 (M.Tech I Year CSE)	 <p>YSR District, Andhra Pradesh, India K.S.R.M Administration Building, KSRM Hostel Rd, Andhra Pradesh 516003, India Lat 14.477656° Long 78.785882° 22/11/21 10:33 AM</p>

*V. S. S. Murthy*  
PRINCIPAL





**K.S.R.M. COLLEGE OF ENGINEERING  
KADAPA - 516 003. (A.P.)**

4.	CE 101 (B.Tech II Year C/S)	 <p>Compute Science and Civil Engineering, KSRM Hostel Rd, Andhra Pradesh 516003, India</p> <p>Latitude 14.4776297° Longitude 78.7650834° Local 10:40:17 AM Altitude 49.3 meters GMT 05:10:17 AM Monday, 22-11-2021</p>
5.	CE 102 (B.Tech I Year CSE C/S)	 <p>Compute Science and Civil Engineering, KSRM Hostel Rd, Andhra Pradesh 516003, India</p> <p>Latitude 14.4776288° Longitude 78.7650895° Local 11:10:25 AM Altitude 49.3 meters GMT 05:40:25 AM Monday, 22-11-2021</p>
6.	CE 109 (B.Tech I Year ME)	 <p>Compute Science and Civil Engineering, KSRM Hostel Rd, Andhra Pradesh 516003, India</p> <p>Latitude 14.4776288° Longitude 78.7650895° Local 11:10:11 AM Altitude 49.3 meters GMT 05:40:11 AM Monday, 22-11-2021</p>
7.	CE113 (B.Tech IV Year CE A/S)	 <p>Compute Science and Civil Engineering, KSRM Hostel Rd, Andhra Pradesh 516003, India</p> <p>Latitude 14.4776288° Longitude 78.7650895° Local 11:10:18 AM Altitude 49.3 meters GMT 05:40:18 AM Monday, 22-11-2021</p>





V. S. S. Murthy  
PRINCIPAL  
K.S.R.M. COLLEGE OF ENGINEERING  
KADAPA - 516 003. (A.P.)

8.	CE 201 (Tutorial Room)	 <p>Tadigotta Village, Chintakommadinne Mandal, Pulivendula Road KSRM Hostel Road Andhra Pradesh 516003, Andhra Pradesh 516003, India</p> <p>Latitude: 14.4755789° Longitude: 78.767279° Local 11:06:36 AM Altitude 0 meters GMT 05:36:36 AM Monday, 22-11-2021</p>
9.	CE 204 (B.Tech IV Year CE B/S)	 <p>SH 51, Kopparthi, Andhra Pradesh 516003, India</p> <p>Latitude: 14.4776625° Longitude: 78.7652373° Local 10:40:46 AM Altitude 501 meters GMT 05:10:46 AM Monday, 22-11-2021</p>
10.	CE 205 (B.Tech IV Year CE C/S)	 <p>Compute Science and Civil Engineering, KSRM Hostel Rd, Andhra Pradesh 516003, India</p> <p>Latitude: 14.4776291° Longitude: 78.7650934° Local 11:10:35 AM Altitude 49.3 meters GMT 05:40:35 AM Monday, 22-11-2021</p>
11.	CE 213 (B.Tech II Year CE A/S)	 <p>Compute Science and Civil Engineering, KSRM Hostel Rd, Andhra Pradesh 516003, India</p> <p>Latitude: 14.4776297° Longitude: 78.7650712° Local 11:07:33 AM Altitude 49.3 meters GMT 05:37:33 AM Monday, 22-11-2021</p>

V. S. S. Murthy  
PRINCIPAL  
K.S.R.M. COLLEGE OF ENGINEERING  
KADAPA - 516 003. (A.P.)




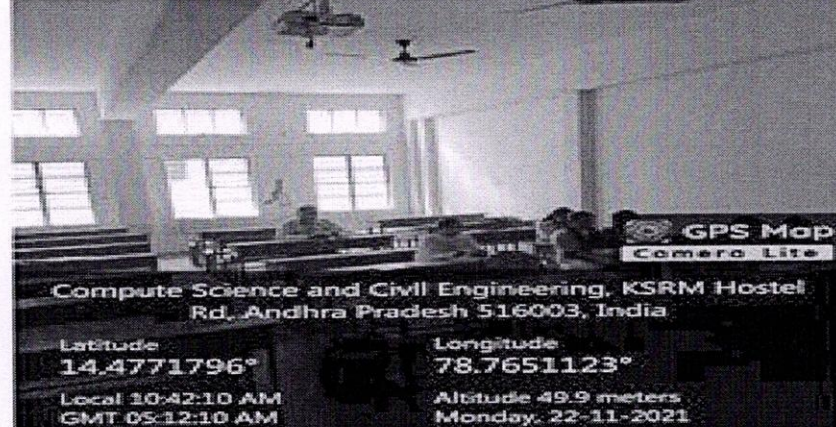
12.	CE 214 (B.Tech II Year CE B/S)	 <p>GPS Map Camera Lite</p> <p>Compute Science and Civil Engineering, KSRM Hostel Rd, Andhra Pradesh 516003, India</p> <p>Latitude 14.4771796° Longitude 78.7651123° Local 10:42:07 AM Altitude 49.9 meters GMT 05:12:07 AM Monday, 22-11-2021</p>
13.	CE 215 (B.Tech II Year CE C/S)	 <p>GPS Map Camera Lite</p> <p>KSRM Hostel Rd, Andhra Pradesh 516003, India</p> <p>Latitude 14.4775371° Longitude 78.7654815° Local 11:06:19 AM Altitude 49.3 meters GMT 05:36:19 AM Monday, 22-11-2021</p>
14.	CE 217 (B.Tech III Year CE A/S)	 <p>GPS Map Camera Lite</p> <p>Compute Science and Civil Engineering, KSRM Hostel Rd, Andhra Pradesh 516003, India</p> <p>Latitude 14.4772806° Longitude 78.7650987° Local 10:45:20 AM Altitude 49.3 meters GMT 05:15:20 AM Monday, 22-11-2021</p>
15.	CE 218 (B.Tech III Year CE B/S)	 <p>GPS Map Camera Lite</p> <p>Compute Science and Civil Engineering, KSRM Hostel Rd, Andhra Pradesh 516003, India</p> <p>Latitude 14.4771796° Longitude 78.7651123° Local 10:42:24 AM Altitude 49.9 meters GMT 05:12:24 AM Monday, 22-11-2021</p>

V. S. S. Murthy  
PRINCIPAL  
K.S.R.M. COLLEGE OF ENGINEERING  
KADAPA - 516 003. (A.P.)

<p>16.</p>	<p>CE 219 (B.Tech III Year CE C/S)</p>	 <p>Mechanical Engineering Block, KSRM Hostel Rd, Andhra Pradesh 516003, India</p> <p>Latitude 14.476664° Longitude 78.7664437° Local 10:31:49 AM Altitude 0 meters GMT 05:01:49 AM Monday, 22-11-2021</p>
<p>17.</p>	<p>CE 306 (B.Tech I Year CE)</p>	 <p>Compute Science and Civil Engineering, KSRM Hostel Rd, Andhra Pradesh 516003, India</p> <p>Latitude 14.4772806° Longitude 78.7650987° Local 10:45:05 AM Altitude 49.3 meters GMT 05:15:05 AM Monday, 22-11-2021</p>
<p>18.</p>	<p>CE 308 (B.Tech I Year ECE C/S)</p>	 <p>Compute Science and Civil Engineering, KSRM Hostel Rd, Andhra Pradesh 516003, India</p> <p>Latitude 14.4772455° Longitude 78.7650355° Local 10:40:34 AM Altitude 0 meters GMT 05:10:34 AM Monday, 22-11-2021</p>
<p>19.</p>	<p>CE 310 (Remedial Class)</p>	 <p>Compute Science and Civil Engineering, KSRM Hostel Rd, Andhra Pradesh 516003, India</p> <p>Latitude 14.4772455° Longitude 78.7650355° Local 10:40:23 AM Altitude 0 meters GMT 05:10:23 AM Monday, 22-11-2021</p>

*V. S. S. Murthy*





**PRINCIPAL**  
**K.S.R.M. COLLEGE OF ENGINEERING**  
**KADAPA - 516 003. (A.P.)**

20.	CE 312 (B.Tech I Year EEE)	 <p>Compute Science and Civil Engineering, KSRM Hostel Rd, Andhra Pradesh 516003, India</p> <p>Latitude: 14.4772126° Longitude: 78.7651388° Local 10:44:57 AM Altitude 49.3 meters GMT 05:14:57 AM Monday, 22-11-2021</p>
21.	CE 313 (B.Tech I Year CSE A/S)	 <p>Compute Science and Civil Engineering, KSRM Hostel Rd, Andhra Pradesh 516003, India</p> <p>Latitude: 14.4771796° Longitude: 78.7651123° Local 10:42:01 AM Altitude 49.9 meters GMT 05:12:01 AM Monday, 22-11-2021</p>
22.	CE 314 (B.Tech I Year CSE B/S)	 <p>Compute Science and Civil Engineering, KSRM Hostel Rd, Andhra Pradesh 516003, India</p> <p>Latitude: 14.4772126° Longitude: 78.7651388° Local 10:44:55 AM Altitude 49.3 meters GMT 05:14:55 AM Monday, 22-11-2021</p>
23.	CE 315 (Tutorial Room)	 <p>Compute Science and Civil Engineering, KSRM Hostel Rd, Andhra Pradesh 516003, India</p> <p>Latitude: 14.4771796° Longitude: 78.7651123° Local 10:42:10 AM Altitude 49.9 meters GMT 05:12:10 AM Monday, 22-11-2021</p>





V. S. S. Murthy

PRINCIPAL

K.S.R.M. COLLEGE OF ENGINEERING  
KADAPA - 516 003. (A.P.)





24.	CE 316 (Tutorial Room)	 <p>GPS Map Camera Lite</p> <p>Compute Science and CIVIL Engineering, KSRM Hostel Rd, Andhra Pradesh 516003, India</p> <p>Latitude: 14.4772455° Longitude: 78.7650355° Local 10:40:17 AM Altitude 0 meters GMT 05:10:17 AM Monday, 22-11-2021</p>
25.	ME 101 (B.Tech IV Year ME A/S)	 <p>GPS Map Camera Lite</p> <p>Mechanical Engineering Block, KSRM Hostel Rd, Andhra Pradesh 516003, India</p> <p>Latitude: 14.4766646° Longitude: 78.7664438° Local 10:26:30 AM Altitude 0 meters GMT 04:56:30 AM Monday, 22-11-2021</p>
26.	ME 102 (B.Tech IV Year ME B/S)	 <p>GPS Map Camera Lite</p> <p>Mechanical Engineering Block, KSRM Hostel Rd, Andhra Pradesh 516003, India</p> <p>Latitude: 14.4766584° Longitude: 78.7664385° Local 10:26:47 AM Altitude 0 meters GMT 04:56:47 AM Monday, 22-11-2021</p>
27.	ME 201 (B.Tech III Year ME A/S)	 <p>GPS Map Camera Lite</p> <p>Tadigotla Village, Chintakommadinne Mandal, Pulivendula Road KSRM Hostel Road Andhra Pradesh 516003, Andhra Pradesh 516003, India</p> <p>Latitude: 14.4759034° Longitude: 78.7665707° Local 10:29:52 AM Altitude 0 meters GMT 04:59:52 AM Monday, 22-11-2021</p>

V. S. S. Muli  
PRINCIPAL  
K.S.R.M. COLLEGE OF ENGINEERING  
KADAPA - 516 003. (A.P.)





28.	ME 202 (B.Tech III Year ME B/S)	 <p>Mechanical Engineering Block, KSRM Hostel Rd, Andhra Pradesh 516003, India</p> <p>Latitude 14.477027° Longitude 78.7664771°</p> <p>Local 10:29:29 AM Altitude 49 meters GMT 04:59:29 AM Monday, 22-11-2021</p>
29.	ME 203 (M.Tech CAD/CAM II Year)	 <p>Mechanical Engineering Block, KSRM Hostel Rd, Andhra Pradesh 516003, India</p> <p>Latitude 14.476664° Longitude 78.7664437°</p> <p>Local 10:31:49 AM Altitude 0 meters GMT 05:01:49 AM Monday, 22-11-2021</p>
30.	ME 205 (Tutorial Room)	 <p>Mechanical Engineering Block, KSRM Hostel Rd, Andhra Pradesh 516003, India</p> <p>Latitude 14.476664° Longitude 78.7664437°</p> <p>Local 10:31:32 AM Altitude 0 meters GMT 05:01:32 AM Monday, 22-11-2021</p>
31.	ME 207 (B.Tech II Year ME A/S)	 <p>KSRM Hostel Rd, Andhra Pradesh 516003, India</p> <p>Latitude 14.4777399° Longitude 78.7664618°</p> <p>Local 10:22:40 AM Altitude 48.8 meters GMT 04:52:40 AM Monday, 22-11-2021</p>

*V. S. S. - Muly*  
**PRINCIPAL**  
**K.S.R.M. COLLEGE OF ENGINEERING**  
**KADAPA - 516 003. (A.P.)**







<p>32.</p>	<p>ME 208 (B.Tech II Year ME B/S)</p>	 <p>KSRM Hostel Rd, Andhra Pradesh 516003, India</p> <p>Latitude: 14.4777124° Longitude: 78.7666219°</p> <p>Local 12:36:19 AM Altitude 49.6 meters GMT 04:55:19 AM Monday, 22-11-2021</p>
<p>33.</p>	<p>SJ 105 (B.Tech III Year EEE)</p>	 <p>Krishnapuram, Andhra Pradesh, India FQGB+W5F, Krishnapuram, Andhra Pradesh 516003, India Lat 14.476886° Long 78.765189° 22/11/21 10:56 AM</p>
<p>34.</p>	<p>SJ 106 (B.Tech IV Year EEE)</p>	 <p>Krishnapuram, Andhra Pradesh, India FQGB+W5F, Krishnapuram, Andhra Pradesh 516003, India Lat 14.476886° Long 78.765348° 22/11/21 10:48 AM</p>
<p>35.</p>	<p>SJ 107 (B.Tech II Year EEE)</p>	 <p>Krishnapuram, Andhra Pradesh, India FQGB+W5F, Krishnapuram, Andhra Pradesh 516003, India Lat 14.476835° Long 78.765322° 22/11/21 10:44 AM</p>





V. S. S. Murthy  
PRINCIPAL  
K.S.R.M. COLLEGE OF ENGINEERING  
KADAPA - 516 003. (A.P.)

<p>36.</p> <p>SJ 108 (B.Tech II Year ECE A/S)</p>	 <p>college ering M Google</p> <p>YSR District, Andhra Pradesh, India Tadipalla Village, Chintakommedinne Mandal, Pulivertola Road, KSRM Hostel Rd, Andhra Pradesh 516005, India Lat 14.478752° Long 78.765985° 22/11/21 10:57 AM</p>
<p>37.</p> <p>SJ 206 (B.Tech III Year ECE A/S)</p>	 <p>college ering M Google</p> <p>Krishnapuram, Andhra Pradesh, India FQGB-HW5F, Krishnapuram, Andhra Pradesh 516003, India Lat 14.478952° Long 78.765196° 22/11/21 11:02 AM</p>
<p>38.</p> <p>SJ 207 (B.Tech III Year ECE B/S)</p>	 <p>college ering M Google</p> <p>YSR District, Andhra Pradesh, India Compute Science and Civil Engineering, KSRM Hostel Rd, Andhra Pradesh 516003, India Lat 14.478979° Long 78.766081° 22/11/21 11:04 AM</p>
<p>39.</p> <p>SJ 208 (B.Tech III Year ECE C/S)</p>	 <p>college ering M Google</p> <p>Krishnapuram, Andhra Pradesh, India FQGB-HW5F, Krishnapuram, Andhra Pradesh 516003, India Lat 14.478917° Long 78.765953° 22/11/21 10:49 AM</p>




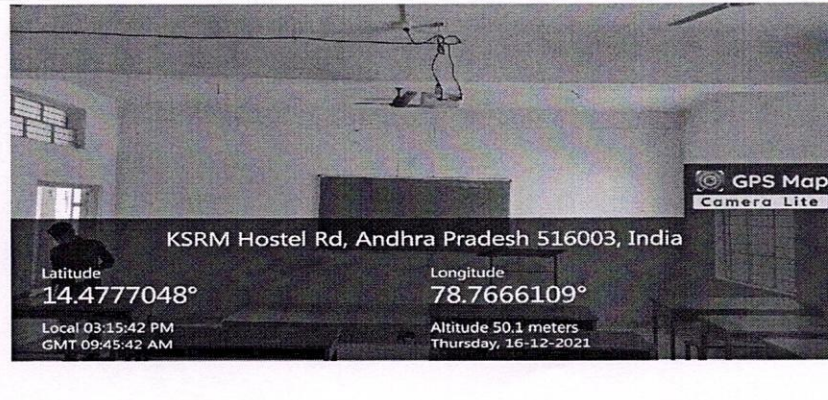
V. S. S. Murthy  
PRINCIPAL  
K.S.R.M. COLLEGE OF ENGINEERING  
KADAPA - 516 003. (A.P.)

<p>40.</p> <p>SJ 216 (B.Tech II Year ECE B/S)</p>	 <p>college eering M Google</p> <p><b>YSR District, Andhra Pradesh, India</b> Tadigolla Village, Chintakommadinne Mandal, Pulivendula Road, KSRM Hostel Rd, Andhra Pradesh 518003, India Lat 14.478793° Long 78.765077° 22/11/21 10:58 AM</p>
<p>41.</p> <p>SJ 306 (B.Tech IV Year ECE A/S)</p>	 <p>college eering M Google</p> <p><b>Krishnapuram, Andhra Pradesh, India</b> FQG8+W6F, Krishnapuram, Andhra Pradesh 518003, India Lat 14.478942° Long 78.765189° 22/11/21 11:02 AM</p>
<p>42.</p> <p>SJ 307 (B.Tech IV Year ECE B/S)</p>	 <p>college eering M Google</p> <p><b>YSR District, Andhra Pradesh, India</b> Compute Science and Civil Engineering, KSRM Hostel Rd, Andhra Pradesh 518003, India Lat 14.478996° Long 78.7651° 22/11/21 11:04 AM</p>
<p>43.</p> <p>SJ 308 (B.Tech III Year ECE C/S)</p>	 <p>college eering M Google</p> <p><b>YSR District, Andhra Pradesh, India</b> Compute Science and Civil Engineering, KSRM Hostel Rd, Andhra Pradesh 518003, India Lat 14.478925° Long 78.765089° 22/11/21 10:59 AM</p>





V. S. S. Mulya  
PRINCIPAL  
K.S.R.M. COLLEGE OF ENGINEERING  
KADAPA - 516 003. (A.P.)

44.	SJ 315 (B.Tech II Year ECE C/S)	 <p>Krishnapuram, Andhra Pradesh, India      15008-WSP, Krishnapuram, Andhra Pradesh 516003, India      Lat: 14.476802°      Long: 78.766308°      22/11/21 10:58 AM</p>
45.	PG 103 (B.Tech IV Year CSE A/S)	 <p>KSRM Hostel Rd, Andhra Pradesh 516003, India      Latitude: 14.477741°      Longitude: 78.7664553°      Local 10:23:02 AM      GMT 04:53:02 AM      Altitude 48.8 meters      Monday, 22-11-2021</p>
46.	PG 104 (B.Tech IV Year CSE B/S)	 <p>KSRM Hostel Rd, Andhra Pradesh 516003, India      Latitude: 14.4777505°      Longitude: 78.7664801°      Local 10:24:11 AM      GMT 04:54:11 AM      Altitude 49.4 meters      Monday, 22-11-2021</p>
47.	PG 105 (B.Tech IV Year CSE C/S)	 <p>KSRM Hostel Rd, Andhra Pradesh 516003, India      Latitude: 14.4777023°      Longitude: 78.7666317°      Local 10:26:39 AM      GMT 04:56:39 AM      Altitude 49.5 meters      Monday, 22-11-2021</p>

*V. S. S. muly*  
**PRINCIPAL**  
**K.S.R.M. COLLEGE OF ENGINEERING**  
**KADAPA - 516 003. (A.P.)**

<p><b>48.</b></p>	<p>PG 108 (M.Tech DECS I Year)</p>	 <p>Mechanical Engineering Block, KSRM Hostel Rd, Andhra Pradesh 516003, India</p> <p>Latitude: 14.4755279° Longitude: 78.7662165° Local 03:05:44 PM Altitude 0 meters GMT 09:35:44 AM Thursday, 16-12-2021</p>
<p><b>49.</b></p>	<p>PG 109 (M.Tech DECS II Year)</p>	 <p>KSRM Hostel Rd, Andhra Pradesh 516003, India</p> <p>Latitude: 14.4778065° Longitude: 78.7664494° Local 03:15:28 PM Altitude 49 meters GMT 09:45:28 AM Thursday, 16-12-2021</p>
<p><b>50.</b></p>	<p>PG 112 (Remedial Classroom)</p>	 <p>KSRM Hostel Rd, Andhra Pradesh 516003, India</p> <p>Latitude: 14.4778157° Longitude: 78.7664458° Local 03:03:34 PM Altitude 49 meters GMT 09:33:34 AM Thursday, 16-12-2021</p>
<p><b>51.</b></p>	<p>PG 201 (M.Tech PS I Year)</p>	 <p>KSRM Hostel Rd, Andhra Pradesh 516003, India</p> <p>Latitude: 14.4777048° Longitude: 78.7666109° Local 03:15:42 PM Altitude 50.1 meters GMT 09:45:42 AM Thursday, 16-12-2021</p>





V. s. s. mmlg  
**PRINCIPAL**  
**K.S.R.M. COLLEGE OF ENGINEERING**  
**KADAPA - 516 003. (A.P.)**

<p>52.</p>	<p>PG 202 (B.Tech III Year CSE B/S)</p>	 <p>college eering M Google</p> <p><b>YSR District, Andhra Pradesh, India</b> Tadigotla Village, Chintakommadinne Mandal, Pulivendula Road, KSRM Hostel Rd, Andhra Pradesh 516003, India Lat 14.476806° Long 78.766128° 22/11/21 10:51 AM</p>
<p>53.</p>	<p>PG 208 (M.Tech PS II Year)</p>	 <p>GPS Map Camera Lite</p> <p>Tadigotla Village, Chintakommadinne Mandal, Pulivendula Road KSRM Hostel Road Andhra Pradesh 516003, Andhra Pradesh 516003, India</p> <p>Latitude 14.4773375°</p> <p>Longitude 78.7664918°</p> <p>Local 03:31:06 PM GMT 10:01:06 AM</p> <p>Altitude 49.6 meters Thursday, 16-12-2021</p>
<p>54.</p>	<p>PG 209 (Tutorial Room)</p>	 <p>college eering M Google</p> <p><b>YSR District, Andhra Pradesh, India</b> Compute Science and Civil Engineering, KSRM Hostel Rd, Andhra Pradesh 516003, India Lat 14.476851° Long 78.765045° 22/11/21 10:59 AM</p>
<p>55.</p>	<p>PG 301 (M.Tech GTE I Year)</p>	 <p>GPS Map Camera Lite</p> <p>KSRM Hostel Rd, Andhra Pradesh 516003, India</p> <p>Latitude 14.4778176°</p> <p>Longitude 78.7664328°</p> <p>Local 03:04:14 PM GMT 09:34:14 AM</p> <p>Altitude 49 meters Thursday, 16-12-2021</p>

V. S. S. Murthy

PRINCIPAL


K.S.R.M. COLLEGE OF ENGINEERING  
KADAPA - 516 003. (A.P.)

<p>56.</p> <p>PG 302 (M.Tech GTE II Year)</p>	 <p>Tadigotla Village, Chintakommadinne Mandal, Pulivendula Road KSRM Hostel Road Andhra Pradesh 516003, Andhra Pradesh 516003, India</p> <p>Latitude 14.4773375° Longitude 78.7664918°</p> <p>Local 03:31:06 PM GMT 10:01:06 AM Altitude 49.6 meters Thursday, 16-12-2021</p>
<p>57.</p> <p>PG 304 (B.Tech III Year CSE C/S)</p>	 <p>YSR District, Andhra Pradesh, India Tadigotla Village, Chintakommadinne Mandal, Pulivendula Road, KSRM Hostel Rd, Andhra Pradesh 516003, India Lat 14.476811° Long 78.7665121° 25/11/21 10:51 AM</p>
<p>58.</p> <p>PG 308 (M.Tech II Year CSE)</p>	 <p>KSRM Hostel Rd, Andhra Pradesh 516003, India</p> <p>Latitude 14.4777273° Longitude 78.7665299°</p> <p>Local 10:24:38 AM GMT 04:54:38 AM Altitude 49.5 meters Monday, 22-11-2021</p>
<p>59.</p> <p>PG 312 (M.Tech CAD/CAM I Year)</p>	 <p>YSR District, Andhra Pradesh, India Compute Science and Civil Engineering, KSRM Hostel Rd, Andhra Pradesh 516003, India Lat 14.47696° Long 78.765126° 22/11/21 10:53 AM</p>

V. S. S. Murali  
PRINCIPAL  
K.S.R.M. COLLEGE OF ENGINEERING  
KADAPA - 516 003. (A.P.)

60.

PG 319  
(English Class  
for  
Communication  
Skills)



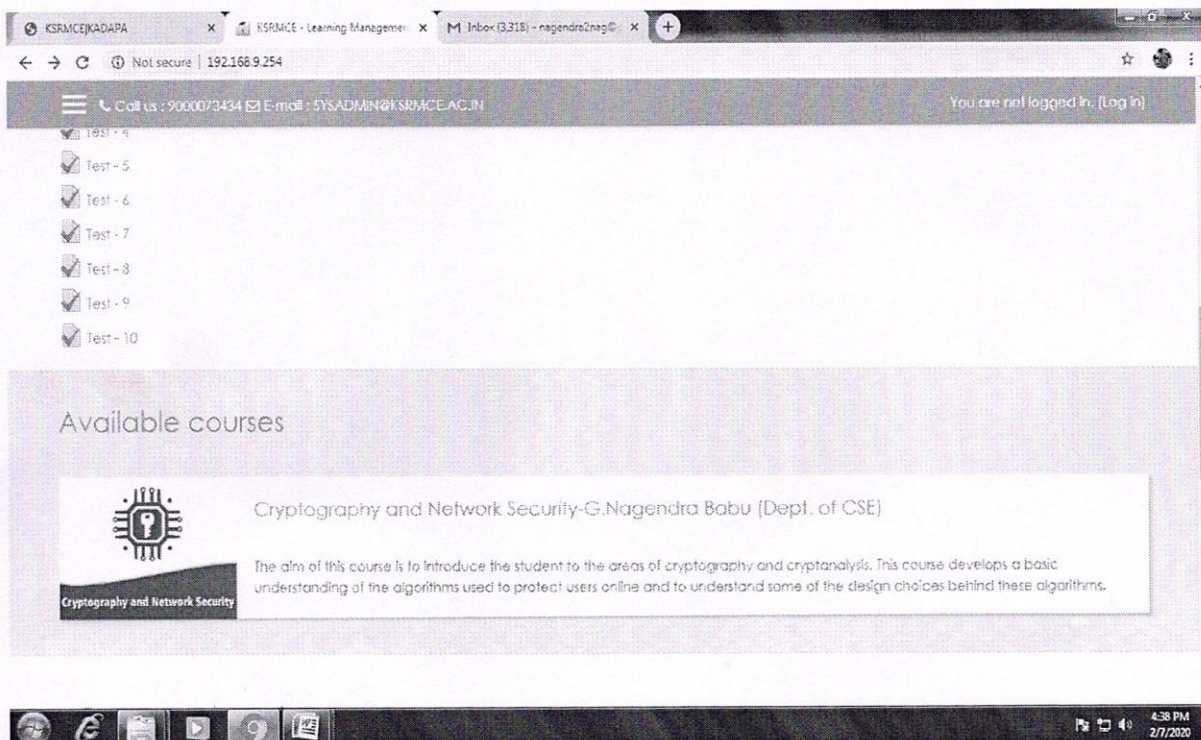
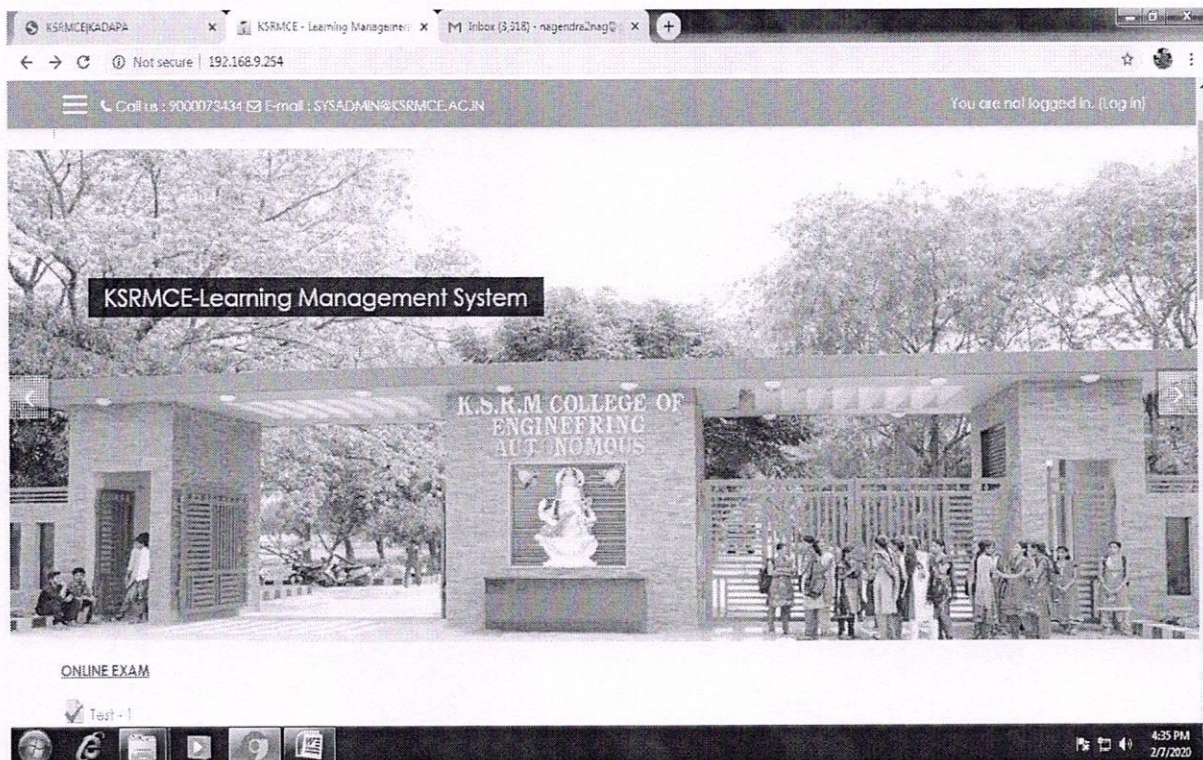
V. S. S. Murthy  
PRINCIPAL  
K.S.R.M. COLLEGE OF ENGINEERING  
KADAPA - 516 003. (A.P.)



4.1.3 LMS

## KSRMCE – Learning Management System

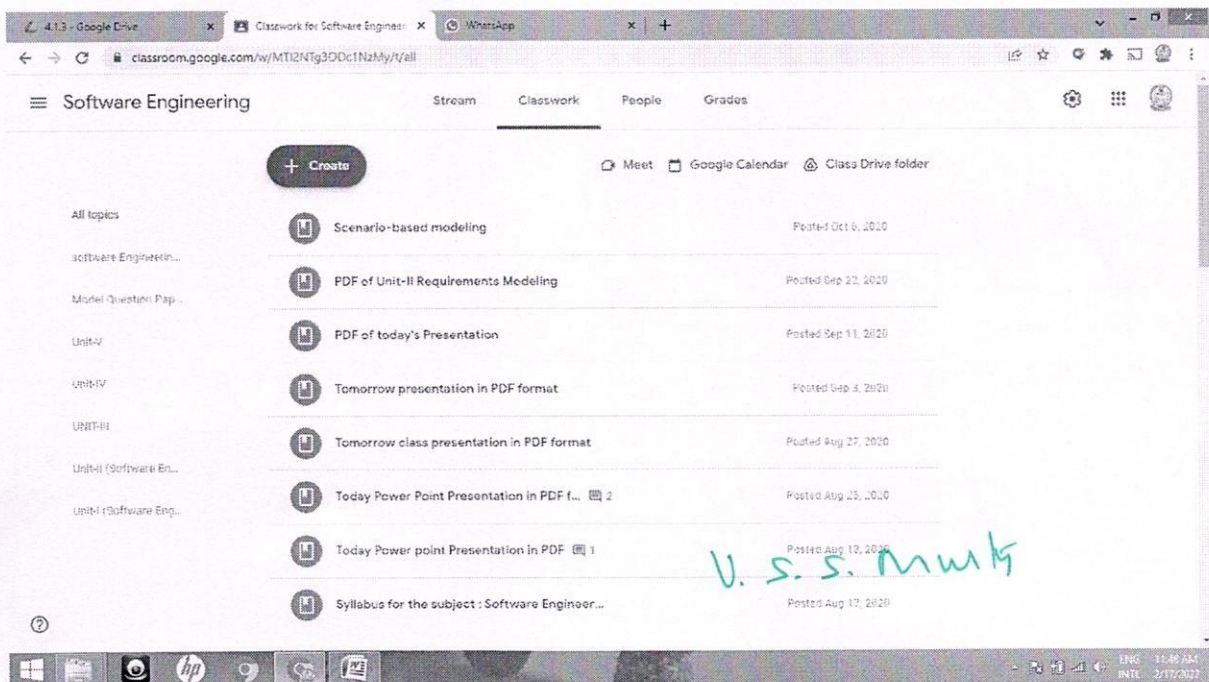
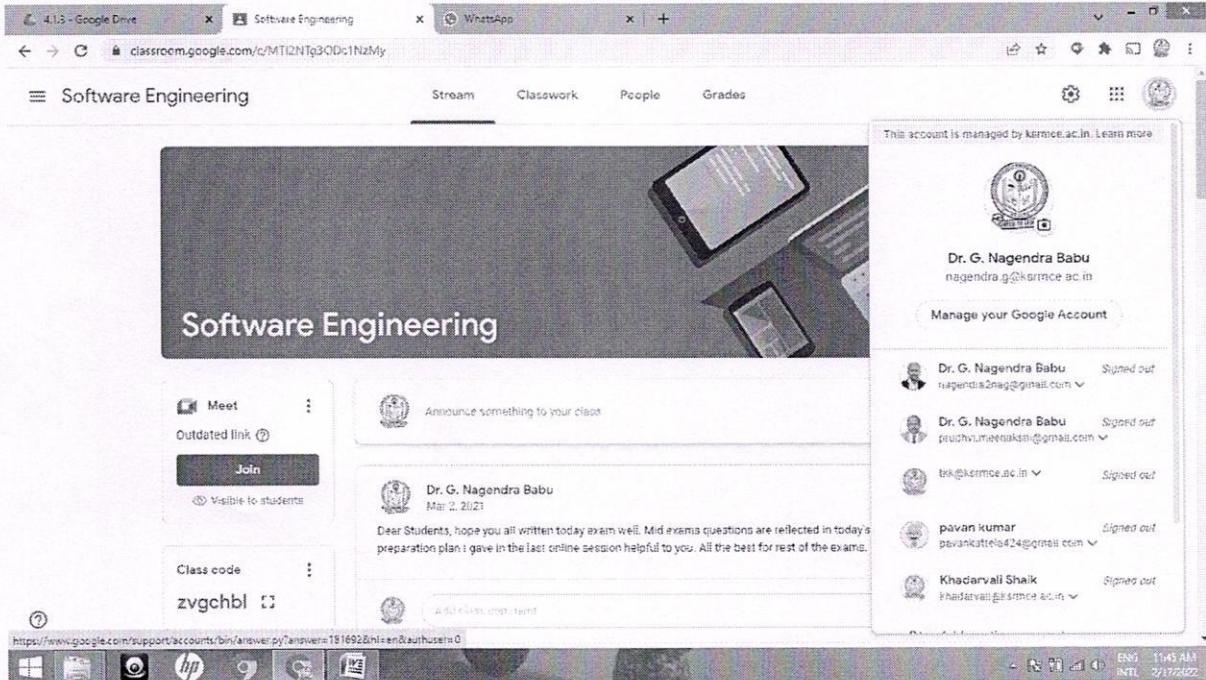
This facility is provided to students through intranet with an IP address : 192.168.9.254



V. S. S. Murthy  
PRINCIPAL  
K.S.R.M. COLLEGE OF ENGINEERING  
KADAPA - 518 003. (A.P.)

## Google Classroom:

Our institute is having Google suite license and all the faculty uses Google Classroom as a Learning Management System.





# K.S.R.M. COLLEGE OF ENGINEERING (UGC-AUTONOMOUS)

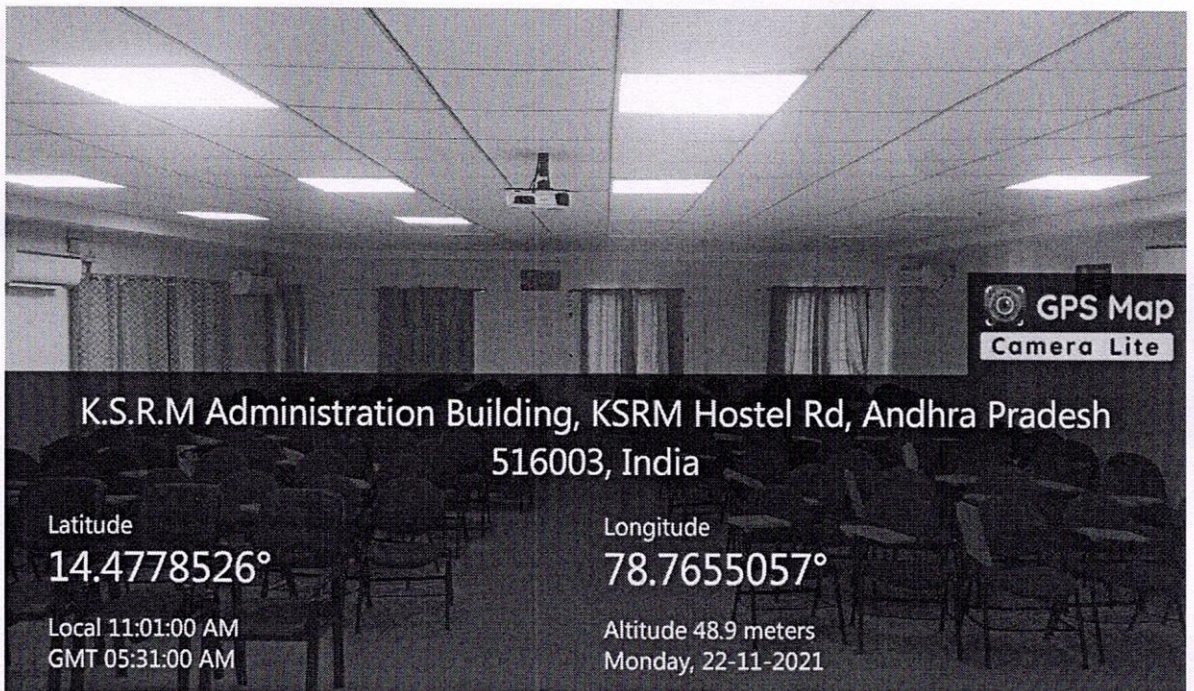
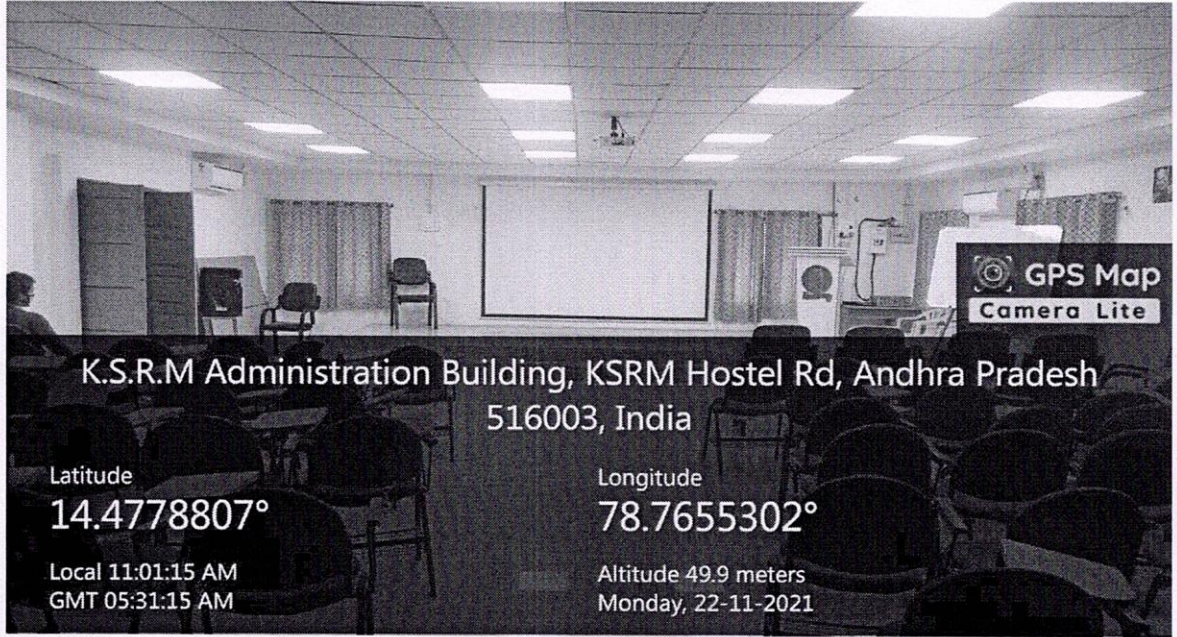
Kadapa, Andhra Pradesh, India- 516 005

Approved by AICTE, New Delhi & Affiliated to JNTUA, Ananthapuramu.

An ISO 14001:2004 & 9001: 2015 Certified Institution

## Seminar Halls with geo-tagged images

### 1. Seminar Hall (Main Block-301)



V. S. S. Murthy

PRINCIPAL

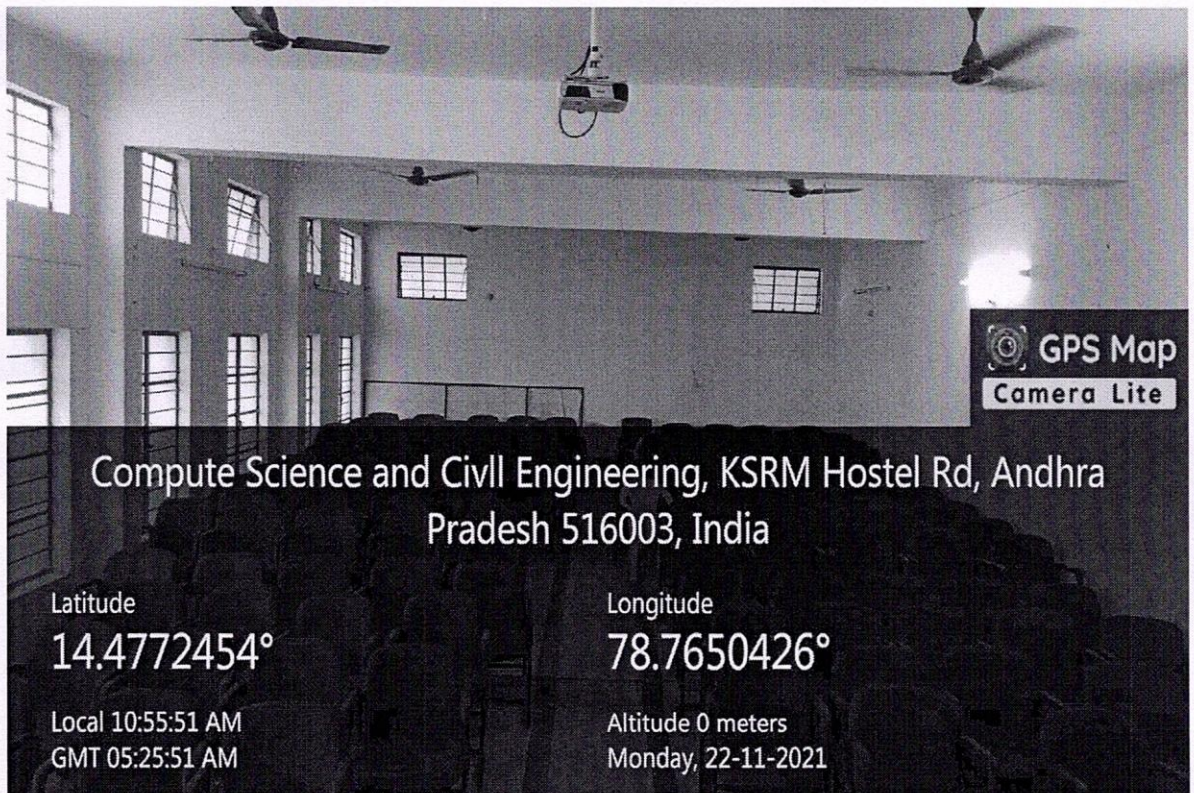
K.S.R.M. COLLEGE OF ENGINEERING  
KADAPA - 516 003. (A.P.)

2. Seminar Hall (Silver Jubilee Block, SJ-115)



V. S. S. Mulya  
PRINCIPAL  
K.S.R.M. COLLEGE OF ENGINEERING  
KADAPA - 516 003. (A.P.)

3. Seminar Hall (Civil Block, CE-111)



V. S. S. Murthy

PRINCIPAL

K.S.R.M. COLLEGE OF ENGINEERING  
KADAPA - 516 003. (A.P.)

4. Seminar Hall (Mechanical Block, ME-103)



prakashampalli,, Kopparthi, Andhra Pradesh 516003, India

Latitude

14.4784141°

Local 11:16:54 AM

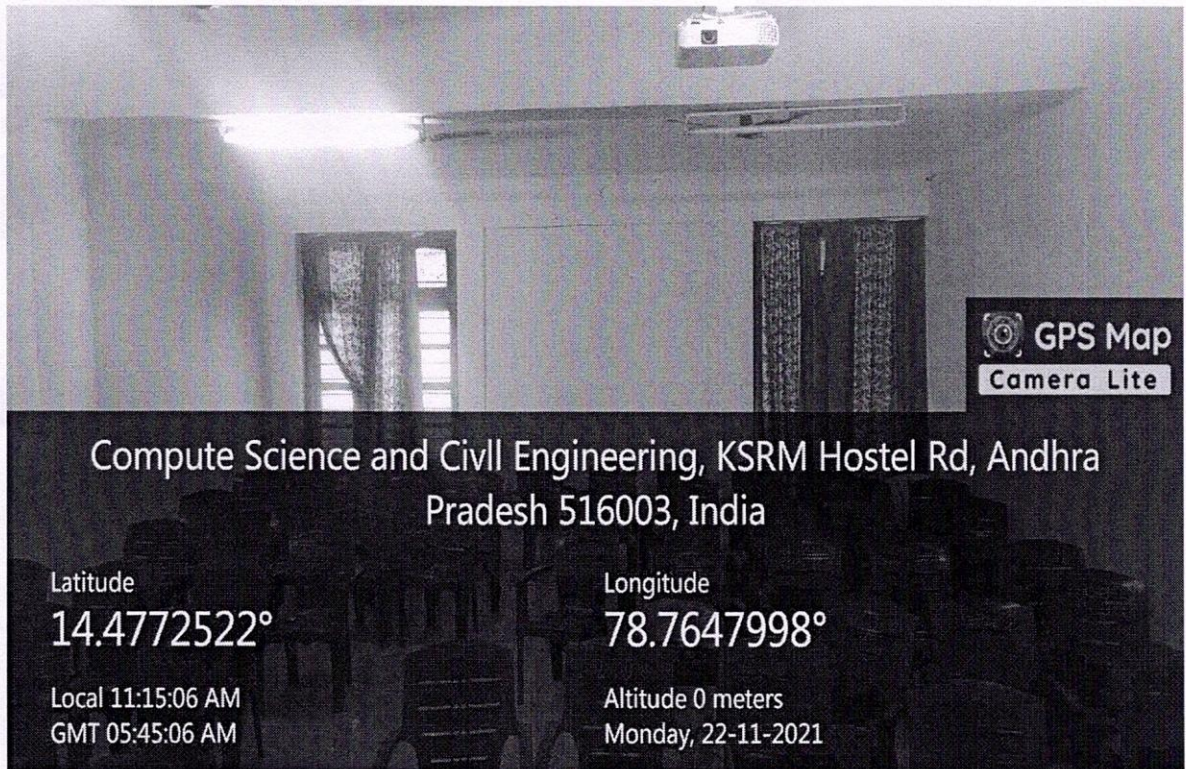
GMT 05:46:54 AM

Longitude

78.7516944°

Altitude 0 meters

Monday, 22-11-2021



Compute Science and Civll Engineering, KSRM Hostel Rd, Andhra Pradesh 516003, India

Latitude

14.4772522°

Local 11:15:06 AM

GMT 05:45:06 AM

Longitude

78.7647998°

Altitude 0 meters


Monday, 22-11-2021

V. S. S. Murthy

PRINCIPAL

K.S.R.M. COLLEGE OF ENGINEERING  
KADAPA - 516 003. (A.P.)

5. Seminar Hall (Mechanical Block, ME-109)



V. S. S. Murthy  
PRINCIPAL  
K.S.R.M. COLLEGE OF ENGINEERING  
KADAPA - 516 003. (A.P.)